

Neighbourhood Plans Progress Update: 03/07/2017

In force

- Brancaster
- South Wootton

These two plans are being used to determine planning applications within their respective areas. South Wootton's for example is influencing the planning proposal for site coming forward on the allocations

Post – Examination (moving towards referendum)

- Walpole Cross Keys
- North Runcton & West Winch (joint)

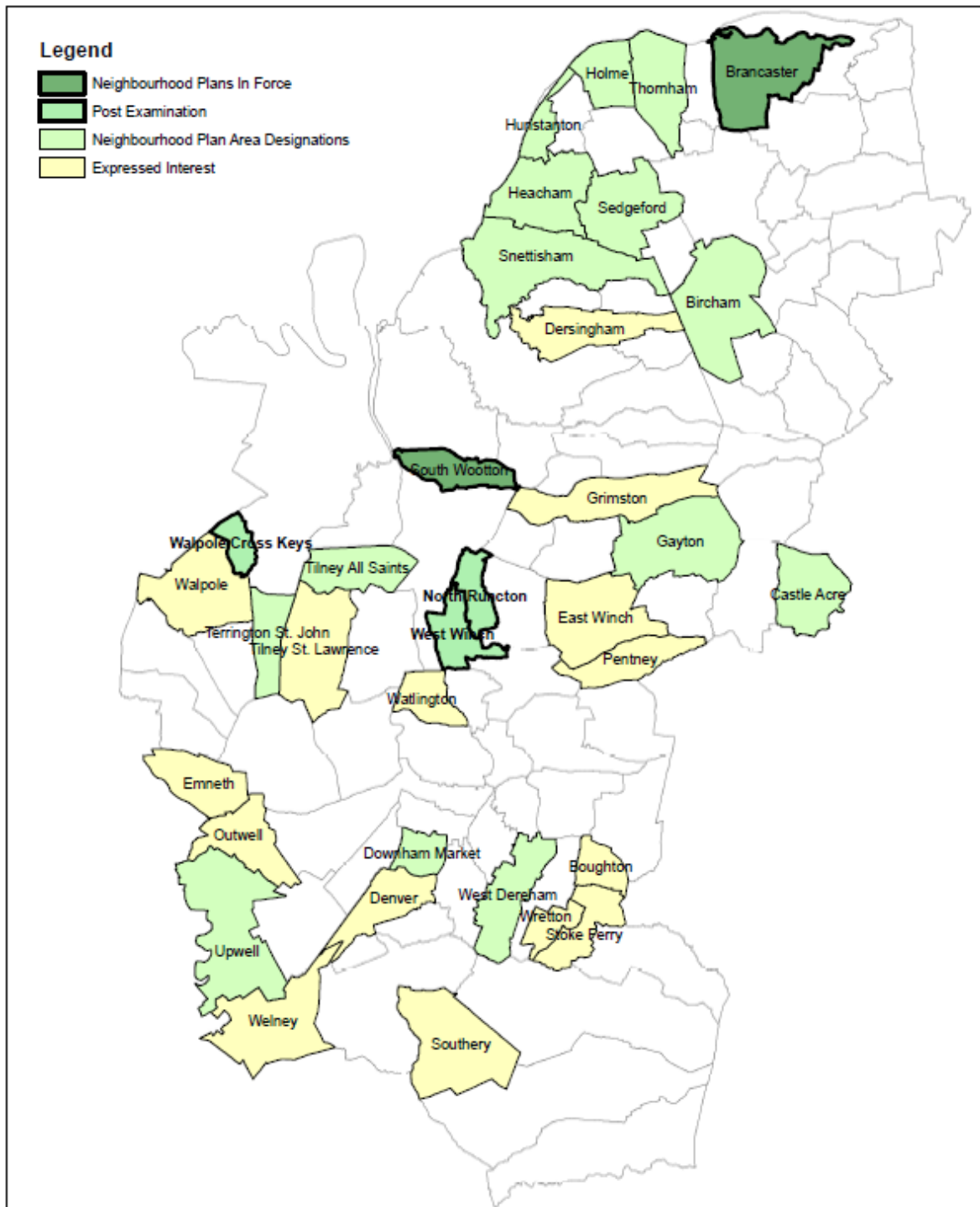
Both of the above plans have navigated the examination phase with the respective examiner's concluding that following some modifications they recommend that the plan proceeds to referendum



Designated Neighbourhood Area

- Bircham
- Castle Acre (about to conduct questionnaire – have held exhibitions)
- Downham Market
- Gayton
- Heacham
- Holme-next-the-Sea (drafting vision, aims, objectives policies we have a further meeting with them)
- Hunstanton (Working towards their consultation)
- Sedgeford (held workshops/exhibitions)
- Snettisham (Working towards their consultation)
- Terrington St John
- Thornham
- Tilney All Saints
- Upwell
- West Dereham

Expressed Interest

- Boughton (looking to arrange initial meeting with us)
- Denver
- Dersingham (will contact us to arrange initial meeting)
- East Winch
- Emneth
- Grimston (possibly with Congham)
- Outwell
- Pentney
- Southery
- Stoke Ferry
- Tilney St. Lawrence
- Walpole
- Watlington
- Welney
- West Lynn* (unparished area - exploring setting up a neighbourhood forum)
- Wretton



 <p>Borough Council of King's Lynn & West Norfolk</p> <p>Tel. 01553 616200 - Fax. 01553 691663</p>	Title Neighbourhood Plan Progress 28/06/2017			Scale 1:275,000
				Date 28/06/2017
			Drawn by AF/PP	
			Drawing / Reference Number NP2017B	

*Please note that West Lynn is not shown on the map